


MASTER PLAN 2009

ENVIRONMENTALLY SENSITIVE OVERLAY


Legend


Hydric Soils


 Hydric Components

 Hydric Soils

Slopes

 12% - 18%

 18% - 25%

 25% - 45%

